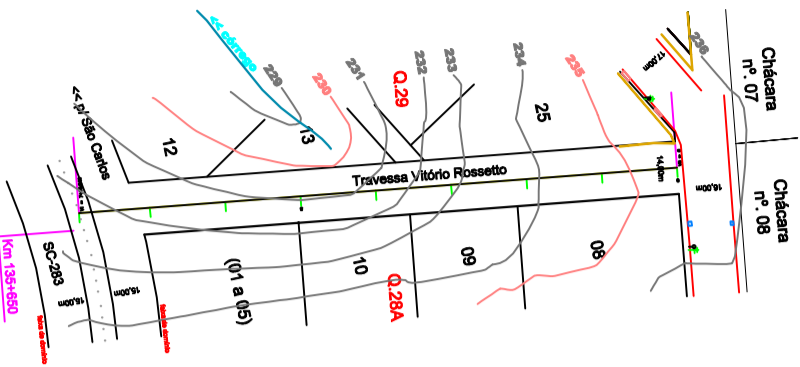
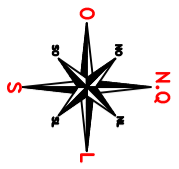


	Limite de alinhamento
	Limite de faixa de domínio
	Limite de calçada
	Limite de passeio
	Limite de rua
	Posto de iluminação
	Posto de energia
	Posto de água
	Posto de gás
	Posto de telefone
	Posto de saneamento
	Posto de lixo



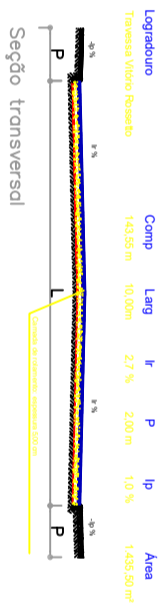
# Traversa Vitório Rossetto

Escala: 1:1.000

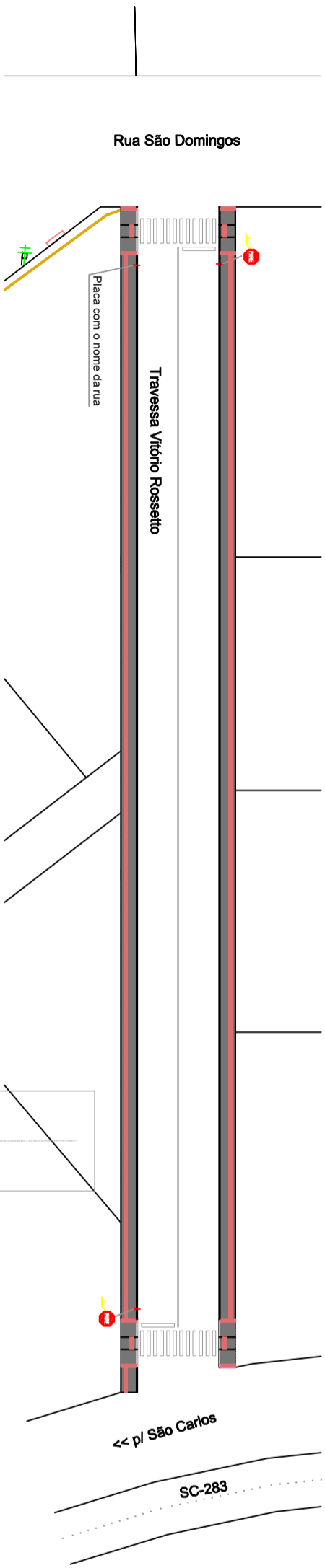
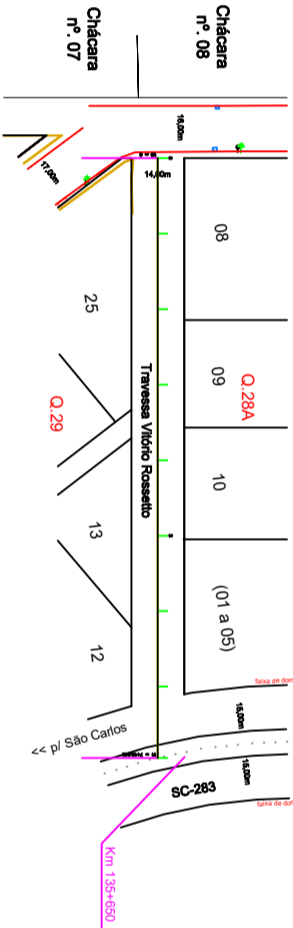
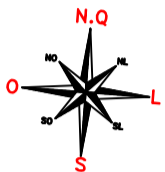
Escala:  
H= 1:1000  
V= 1:100

Rua São Domingos

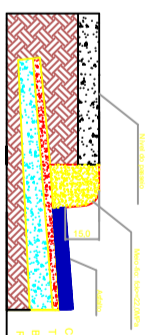
eixo da Rodovia SC-283



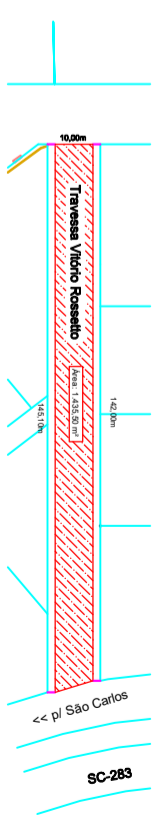
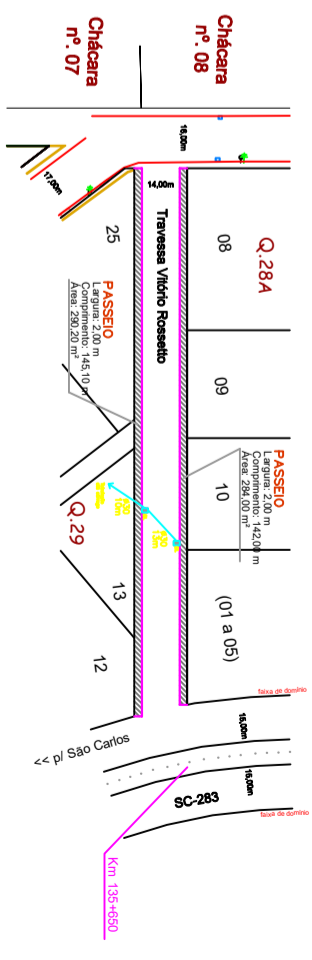
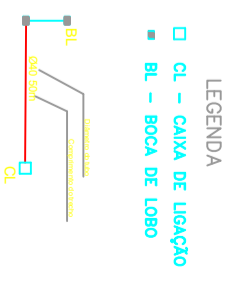
Estaca	Distância	Cotas de Formas	Dimensões Horizontais	Área
0	0,000	233,530		0,000
1	20,000	234,888		20,000
2	40,000	233,813		40,000
3	60,000	232,802		60,000
4	80,000	231,338		80,000
5	100,000	230,679		100,000
6	120,000	231,269		120,000
7	140,000	231,891		140,000
8	160,000	232,309		160,000
9	180,000	232,500		180,000
10	200,000	232,500		200,000
11	220,000	232,500		220,000
12	240,000	232,500		240,000
13	260,000	232,500		260,000
14	280,000	232,500		280,000
15	300,000	232,500		300,000
16	320,000	232,500		320,000
17	340,000	232,500		340,000
18	360,000	232,500		360,000
19	380,000	232,500		380,000
20	400,000	232,500		400,000
21	420,000	232,500		420,000
22	440,000	232,500		440,000
23	460,000	232,500		460,000
24	480,000	232,500		480,000
25	500,000	232,500		500,000
26	520,000	232,500		520,000
27	540,000	232,500		540,000
28	560,000	232,500		560,000
29	580,000	232,500		580,000
30	600,000	232,500		600,000
31	620,000	232,500		620,000
32	640,000	232,500		640,000
33	660,000	232,500		660,000
34	680,000	232,500		680,000
35	700,000	232,500		700,000
36	720,000	232,500		720,000
37	740,000	232,500		740,000
38	760,000	232,500		760,000
39	780,000	232,500		780,000
40	800,000	232,500		800,000
41	820,000	232,500		820,000
42	840,000	232,500		840,000
43	860,000	232,500		860,000
44	880,000	232,500		880,000
45	900,000	232,500		900,000
46	920,000	232,500		920,000
47	940,000	232,500		940,000
48	960,000	232,500		960,000
49	980,000	232,500		980,000
50	1000,000	232,500		1000,000



## Detalhe camadas do pavimento



Comentário: pavimento (CBUQ) - espessura: 5,00 m  
Travamento do base - bita gradada - 8,00 m  
Base de pedra miúdo - 2,20 m  
Regularização do subleito



Proprietário:	Município de Águas de Chapadão	Data:	Agosto/2018
Endereço da obra:	Diversas Ruas: Águas de Chapadão - SC	Projetista:	Isaura
Projeto:	Pavimentação Asfáltica e Passeio Público	Área:	
Contexto da obra:	- Planta Baixa Situação Atual - T. Vitório Rossetto - Planta Baixa Execução - T. Vitório Rossetto	Escala:	
		Indicada:	10/32

Isaura Müller - CREA/SC 1172477

Responsável Técnico

Município de Águas de Chapadão

Proprietário